

ORDINANCE NO. 2170

AN ORDINANCE OF THE CITY OF CHULA VISTA AMENDING
SECTION 18.54.020 OF THE CHULA VISTA MUNICIPAL CODE
RELATING TO OFFICIAL MAPS

The City Council of the City of Chula Vista does ordain
as follows:

SECTION I: That Section 18.54.020 of the Chula Vista
Municipal Code be, and the same is hereby amended to read as
follows:


Sec. 18.54.020 Official maps.

The city council designates flood insurance rate maps
(FIRM) and flood boundary floodway maps, community panel
numbers 065021 0001-0007 dated ~~August 1, 1983~~ ~~and~~
~~amendments~~ ~~to~~ ~~the~~ ~~in~~ ~~the~~ ~~books~~ ~~of~~ ~~the~~ ~~Director~~ ~~of~~
~~Public Works~~ / August 5, 1986, or any amendment thereof
as the official maps to be used in determining those
areas of special flood hazard.


SECTION II: This ordinance shall take effect and be in
full force and effect on the thirty-first day from and after its
adoption.

Presented by

Approved as to form by



John P. Lippitt, Director of
Public Works/City Engineer



Thomas J. Harron, City Attorney

FIRST READ AT A REGULAR MEETING OF THE CITY COUNCIL OF THE CITY OF CHULA VISTA, CALIFORNIA, HELD October 7, 19 86, AND FINALLY PASSED AND ADOPTED AT A REGULAR MEETING THEREOF HELD October 14, 19 86, BY THE FOLLOWING VOTE, TO-WIT:

AYES: Councilmen : Cox, McCandliss, Malcolm, Campbell, Moore
NAYES: Councilmen : None
ABSTAIN: Councilmen : None
ABSENT: Councilmen : None

Gregory R. Cox
Mayor of the City of Chula Vista

ATTEST Jennie M. Fulasz
City Clerk

STATE OF CALIFORNIA)
COUNTY OF SAN DIEGO) ss.
CITY OF CHULA VISTA)

I, JENNIE M. FULASZ, CMC, CITY CLERK of the City of Chula Vista, California, DO HEREBY CERTIFY that the above and foregoing is a full, true and correct copy of ORDINANCE NO. 2170, and that the same has not been amended or repealed.

DATED _____



City Clerk

ORDINANCE NO. _____

AN ORDINANCE OF THE CITY OF CHULA VISTA AMENDING SECTION 18.54.020 OF THE CHULA VISTA MUNICIPAL CODE RELATING TO OFFICIAL MAPS

The City Council of the City of Chula Vista does ordain as follows:

SECTION I: That Section 18.54.020 of the Chula Vista Municipal Code be, and the same is hereby amended to read as follows:

Sec. 18.54.020 Official maps.


The city council designates flood insurance rate maps (FIRM) and flood boundary floodway maps, community panel numbers 065021 0001-0007 dated ~~August 1, 1983~~ August 5, 1986 and ~~amendments to the same in the Office of Public Works~~ amendments to the same in the Office of Public Works August 5, 1986, or any amendment thereof as the official maps to be used in determining those areas of special flood hazard.

SECTION II: This ordinance shall take effect and be in full force and effect on the thirty-first day from and after its adoption.

Presented by

Approved as to form by

John P. Lippitt, Director of Public Works/City Engineer



Thomas J. Harron, City Attorney